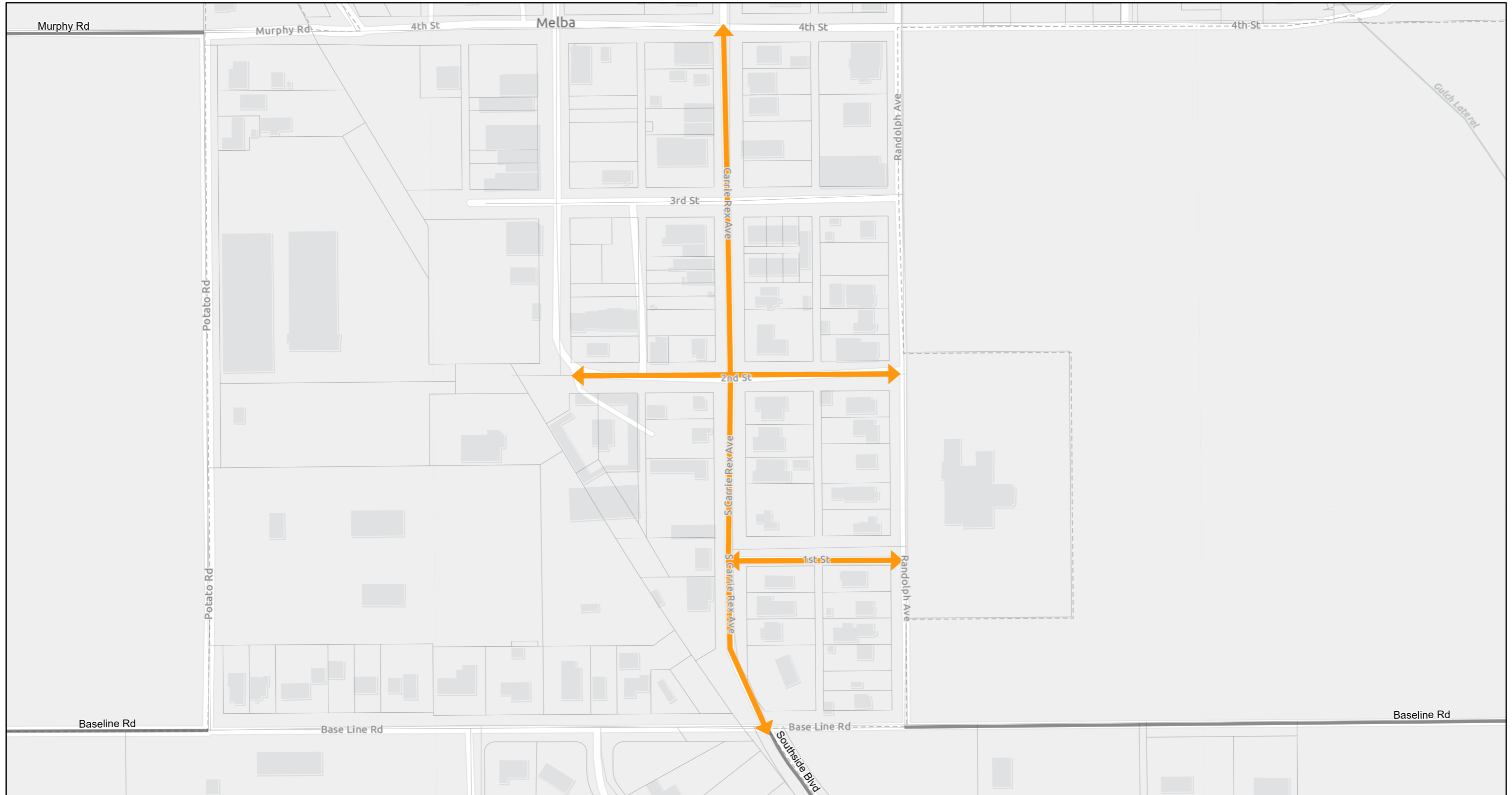





Num	Name	Chip Size	From	To	Miles	Approx. Date	
63	Chacartegui Ln	1/2"	End	Middleton Rd	0.08	June 22 - June 25	
65	Middleton Rd	1/2"	UPRR Track	Cherry Ln	0.39		
29	Middleton Rd	1/2"	Cherry Ln	Laster Ln	0.27		
031B	Laster Ln	1/2"	End	Middleton Rd	0.30		
S98a	Polara Way	1/4"	Ustick Rd	Northside Blvd	0.40		
21	Northside Blvd	1/2"	Cherry Ln	Ustick Rd	1.00		
S129a	Colter Bay Dr	1/4"	Madison Rd	Nampa City Limits	0.15		
20	Madison Rd	1/2"	Cherry Ln	Ustick Rd	0.50		
S68a	Blue Jay LP	1/4"	Cherry Ln	Star Rd	0.39		
S68b	Meadowlark Ln	1/4"	Blue Jay Lp	Star Rd	0.17		
S68c	Oriole Ln	1/4"	Blue Jay Lp	Star Rd	0.16		
S68d	Cardinal LP	1/4"	Canary Ln	END	0.20		
S68e	Canary Ln	1/4"	Cardinal Lp	Star Rd	0.35		
S10a	Anderson Way	1/4"	Star Rd	END	0.23		
115	Flamingo Ave	5/8"	Robinson Blvd	McDermott Rd	1.00		
113	Airport Rd	5/8"	McDermott Rd	Robinson Blvd	1.06		
SP113I	Round About	1/2"	Airport Rd	Robinson Blvd			July 6th
119	Airport Rd	5/8"	Robinson Blvd	Happy Valley Rd	0.98		
118a	Roberts Ln	5/8"	Happy Valley Rd	END	0.30		
81	Pit Ln	5/8"	Stamm Ln	Airport Rd	0.50		
121	Pit Ln	5/8"	Airport Rd	E Victory Rd	0.75		
162	Pit Ln	5/8"	E Victory Rd	END	0.34		
S88a	Tripple Ct	1/4"	Pit Ln	END	0.11		
160	E Victory Rd	5/8"	Nampa City Limits	Robinson Blvd	0.82		
156	E Victory Rd	5/8"	Robinson Blvd	McDermott Rd	1.01		
S65a	Lima Dr	1/4"	Dewey Ln	END	0.27		
S127a	Greenhill Ct	1/4"	Robinson Blvd	END	0.25		
223	Lake Hazel Rd	5/8"	Robinson Blvd	McDermott Rd	1.06		
259a	E Locust Ln	5/8"	McDermott Rd	Greenhurst Rd	0.33		
259	E Locust Ln	5/8"	Greenhurst Rd	Robinson Blvd	0.70		
SP263I	Round About	1/2"	Robinson Blvd	E Locust Ln		July 7th	
264	E Locust Ln	5/8"	Robinson Blvd	Happy Valley Rd	0.31		
282	Burke Ln	5/8"	Tio Ln	Hwy 45	0.63		
316	Lakeshore Dr	5/8"	Hwy 45	Lynwood Rd	1.00		
319	Lakeshore Dr	5/8"	Lynwood Rd	Dearborne Rd	1.00		
321	Dearborne Rd	5/8"	Lakeshore Dr	Deerflat Rd	0.50		
360	Dearborne Rd	5/8"	Deerflat Rd	Missouri Ave	1.00		
393	Dearborne Rd	5/8"	Missouri Ave	Bennett Rd	1.00		
392	Dry Lake Rd	5/8"	Missouri Ave	Bennett Rd	1.00		
430	Dry Lake Rd	5/8"	Bennett Rd	Bowmontt Rd	1.00		
459	Dry Lake Rd	5/8"	Bowmontt Rd	Stagecoach Rd	1.00		
460	Desert Claim Rd	5/8"	Dry Lake Rd	Dearborne Rd	0.60		
431	Dearborne Rd	5/8"	Desert Claim Rd	END	0.67		
B197	Sky Ranch Rd	5/8"	Missouri Ave	B245 Sky Ranch Rd	1.01		
B245	Sky Ranch Rd	5/8"	B197 Sky Ranch Rd	Richardson Ln	1.00		
B287	Sky Ranch Rd	5/8"	Richardson Ln	Stagecoach Rd	1.00		
428	Bennett Rd	5/8"	Dearborne Rd	Lynwood Rd	1.00		
424	Bennett Rd	5/8"	Lynwood Rd	Hwy 45	1.00		
419	Bennett Rd	5/8"	Hwy 45	S Powerline Rd	1.00		
418	S Powerline Rd	5/8"	Bennett Rd	Bowmontt Rd	1.02		
SP306I	Roundabout	1/2"	Deerflat Rd	Southside Blvd		July 8th	
374	Kuna Rd	5/8"	Southside Blvd	Happy Valley Rd	1.01		
371	Kuna Rd	5/8"	Happy Valley Rd	Robinson Blvd	0.99		
366	Kuna Rd	5/8"	Robinson Blvd	McDermott Rd	1.01		
439	Happy Valley Rd	5/8"	END	Bowmontt Rd	0.82		
440	Bowmontt Rd	5/8"	Happy Valley Rd	Southside Blvd	1.00		
444	Bowmontt Rd	5/8"	Southside Blvd	S Powerline Rd	1.00		
449	Bowmontt Rd	5/8"	S Powerline Rd	Hwy 45	1.00		
453	Bowmontt Rd	5/8"	Hwy 45	Lynwood Rd	1.00		
457	Bowmontt Rd	5/8"	Lynwood Rd	Dry Lake Rd	0.50		

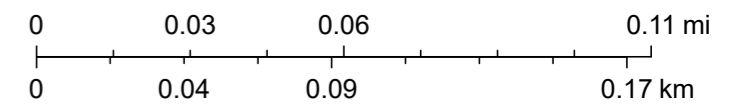
2026 Melba City Chip Seal Roads



-  Chip Seal Roads
-  NHD Roads
-  Parcels

- Road Names:**
- Carrie Rex Ave
 - S Carrie Rex Ave
 - 2nd St
 - 1st St

1:2,991



Sources: Esri, TomTom, Garmin, (c) OpenStreetMap contributors, and the GIS User Community, Sources: Esri, TomTom, Garmin, FAO, NOAA, USGS, (c) OpenStreetMap contributors, and the GIS User Community